

EARLY CIVILIZATIONS of MESOPOTAMIA, EGYPT and KUSH

The civilizations of MESOPOTAMIA, EGYPT and KUSH developed around large river systems that supported their growth.

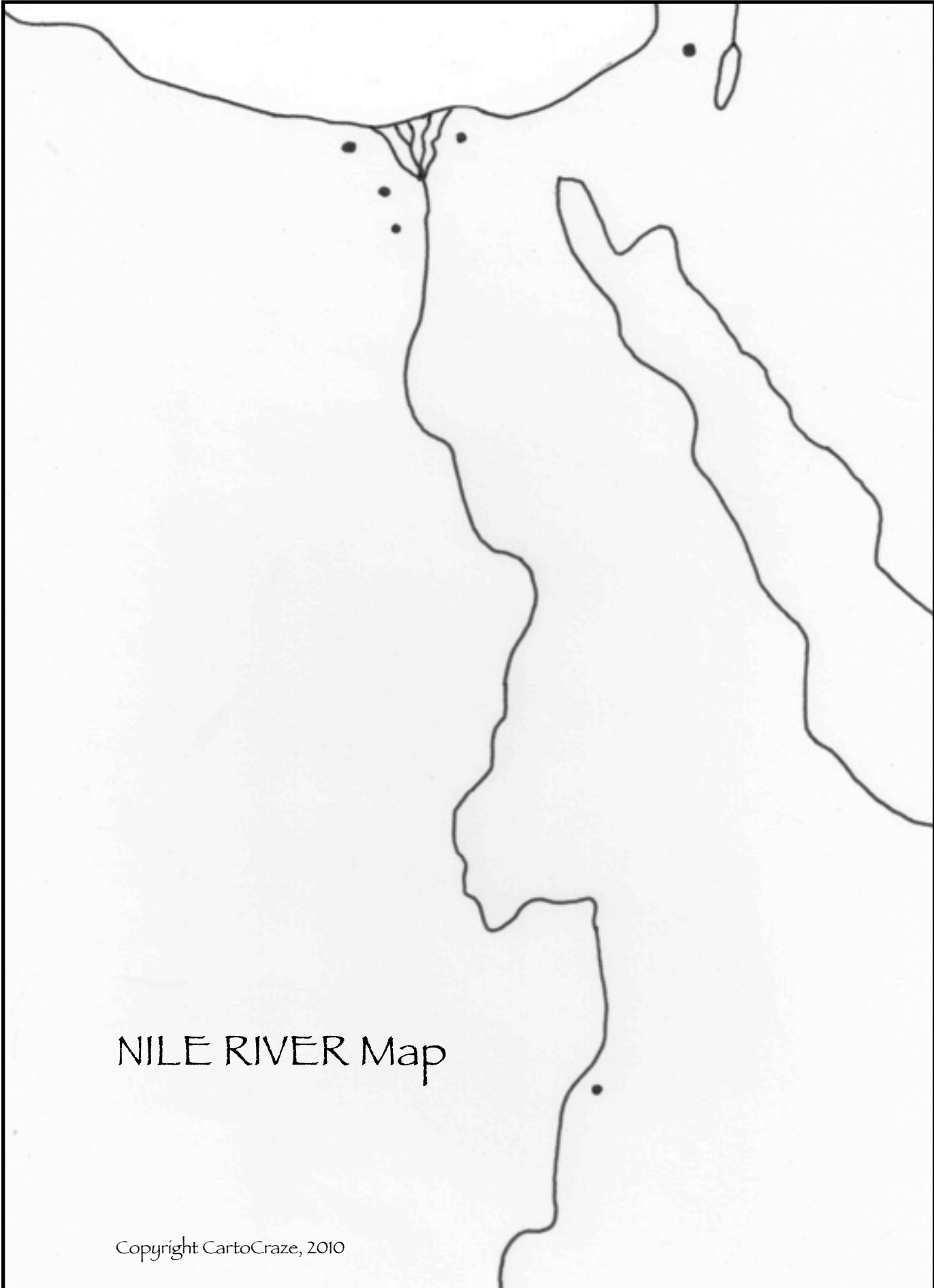
Egyptian civilizations centered around and along the NILE RIVER, the NILE DELTA and the eastern MEDITERRANEAN SEA.

The Kush culture also developed around the NILE RIVER, south of the NILE DELTA area.

The civilizations of MESOPOTAMIA grew around the area of the TIGRIS and EUPHRATES RIVERS which was called the FERTILE CRESCENT.

Copyright CartoCraze, 2010





NILE RIVER Map

Activities for NILE RIVER Map

Label the following Egyptian cities drawn in on the map:

Tanis

Giza

Memphis

Thebes

Label the following bodies of water drawn in on the map:

Nile River

Mediterranean Sea

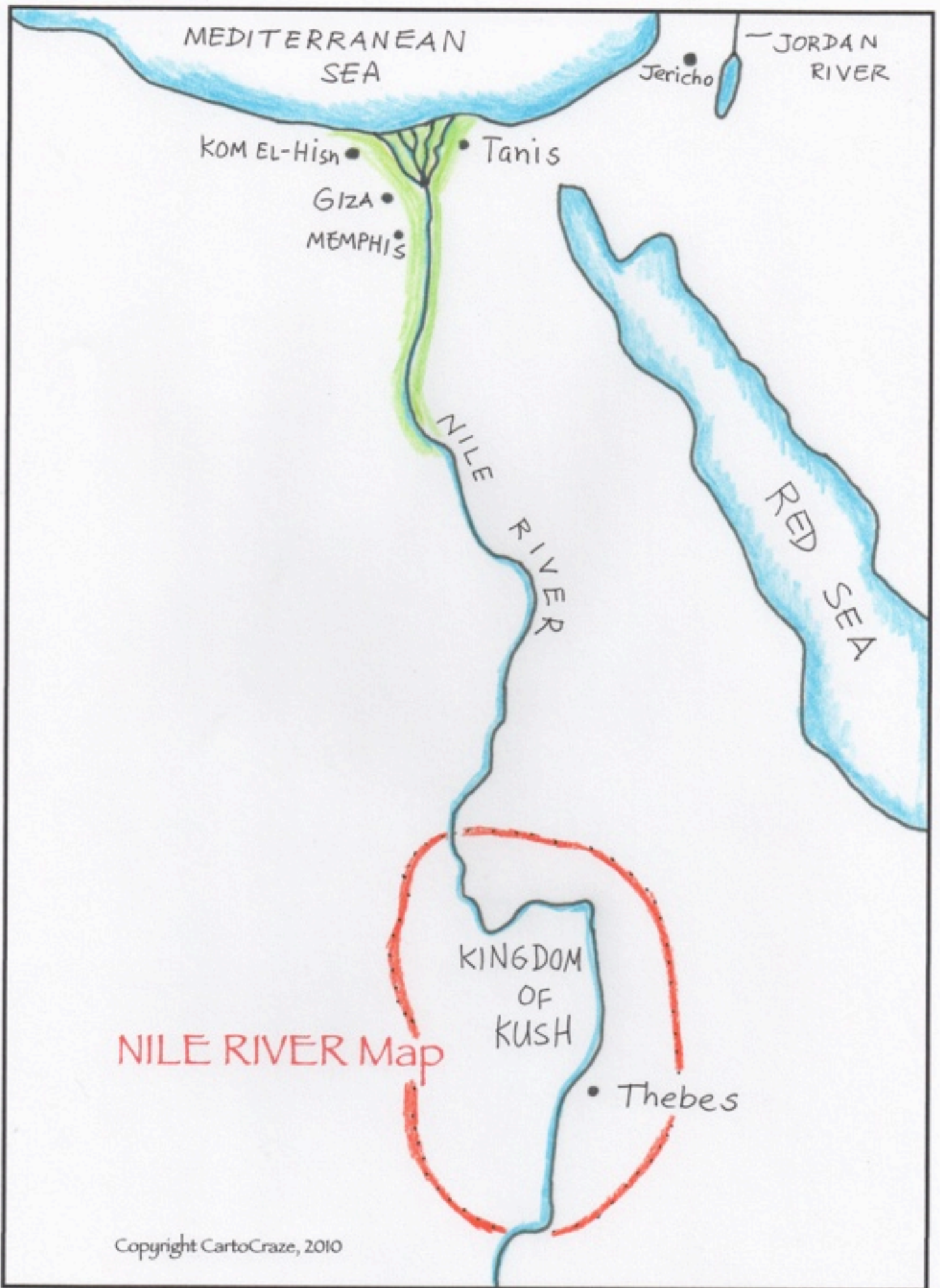
Red Sea

Jordan River

Using a blue colored pencil, shade the bodies of water.

Using a green pencil, shade the fertile area in the Nile Delta and along the Nile River.

Using a red colored pencil, outline the area of the Kingdom of Kush



MEDITERRANEAN SEA

JORDAN RIVER

Jericho

KOM EL-Hish

Tanis

GIZA

MEMPHIS

NILE RIVER

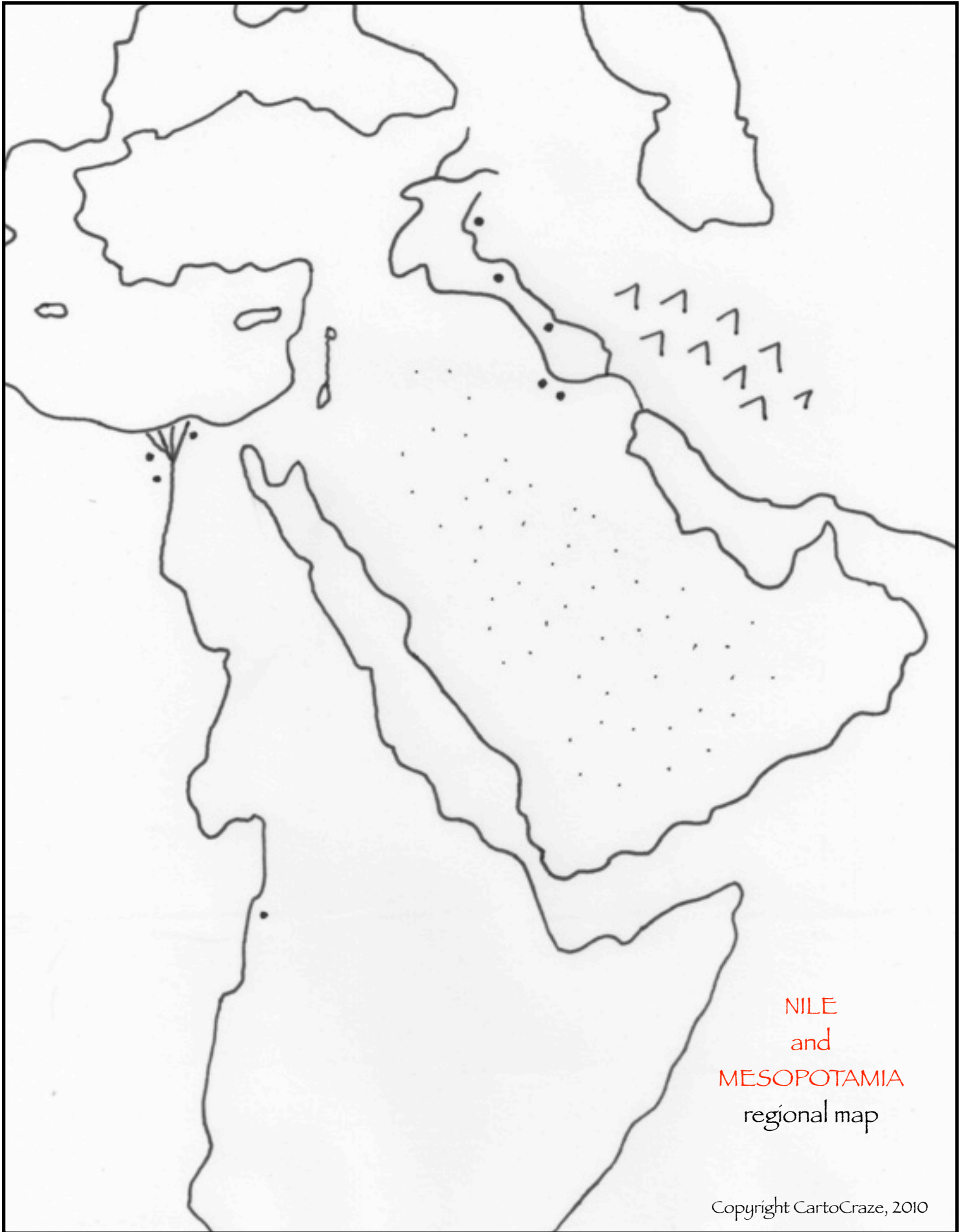
RED SEA

KINGDOM OF KUSH

NILE RIVER Map

Thebes

Copyright CartoCraze, 2010



NILE
and
MESOPOTAMIA
regional map



Activities for NILE and MESOPOTAMIA regional map

Label the following bodies of water drawn in on the map, and shade with blue colored pencil:

Tigris River

Euphrates River

Nile River

Mediterranean Sea

Red Sea

Jordan River

Persian Gulf

Arabian Sea

Caspian Sea

Black Sea

Using a green pencil, shade the fertile area in the Nile Delta and along the Nile River.

With Green, also shade the area of Mesopotamia called THE FERTILE CRESCENT.

Shade and label the Arabian Desert

Shade, color and label the Zagros Mountains

Label the following Egyptian cities drawn in on the map:

Tanis

Giza

Memphis

Thebes

Label these cities in Mesopotamia:

Ur

Uruk

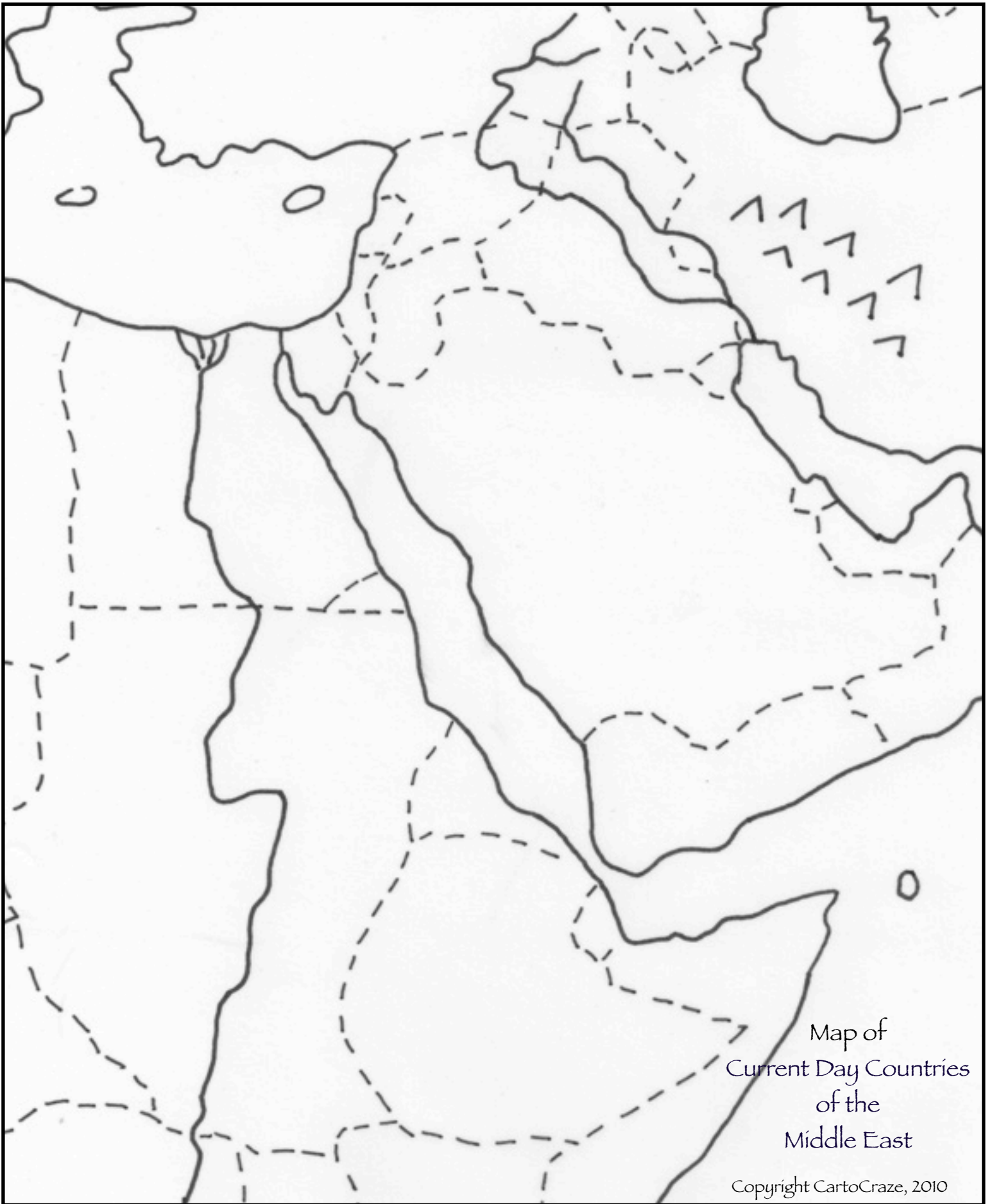
Babylon

Ashur

Nineveh

Using a colored pencil, outline the general outline of Sumer, Babylonian and Assyrian cultures

Using a colored pencil, outline the area of the Kingdom of Kush



Map of
Current Day Countries
of the
Middle East

Copyright CartoCraze, 2010

Activities for Map of Current Day Countries of the Middle East

Label the following bodies of water drawn in on the map, and shade with blue colored pencil:

Tigris River

Euphrates River

Nile River

Mediterranean Sea

Red Sea

Persian Gulf

Arabian Sea

Caspian Sea

Label the current day countries in the area of the Nile and former Mesopotamia region

With tan colored pencil, shade and label the Arabian Desert

With brown colored pencil, color and label the Zagros Mountains



Map of
Current Day Countries
of the
Middle East

Copyright CartoCraze, 2010